

OFFICIAL
HAMPTON TOWNSHIP
COUNTY OF ALLEGHENY, PENNSYLVANIA

RESOLUTION NO. 1019

A RESOLUTION OF THE TOWNSHIP OF HAMPTON, A HOME RULE COMMUNITY, SITUATE IN ALLEGHENY COUNTY, PENNSYLVANIA, APPROVING THE ACCEPTANCE AND MAINTENANCE OF THE REMAINING SUBSTRUCTURE OF GOURDHEAD BRIDGE NO. 1 AFTER DEMOLITION OF THE SUPERSTRUCTURE BY ALLEGHENY COUNTY


WHEREAS, the Township of Hampton desires to accept and maintain the remaining substructure of Gourdhead Bridge No. 1 after demolition of the superstructure by Allegheny County as depicted on the Right-of-Way Drawings for the Elimination of Gourdhead Bridge No. 1, marked as "Exhibit A" and attached hereto;

NOW, THEREFORE, BE IT RESOLVED, by the Council of the Township of Hampton as follows:

1. Pursuant to authority granted by the Second Class Township Code, and the Township of Hampton's Home Rule Charter, Township Manager, W. Christopher Lochner is granted the authority to (i) execute any documents, including plans and drawings required by Allegheny County to remove the superstructure of Gourdhead Bridge No. 1; (ii) enter into an agreement with Allegheny County to accept and maintain the substructure of Gourdhead Bridge No. 1 after demolition of the superstructure by Allegheny County; and (iii) allow Allegheny County the right to record any and all documents to effectuate the transfer of ownership of the remaining substructure of Gourdhead Bridge No. 1.


NOW, on this 23rd day of OCTOBER, 2019, UPON MOTION DULY MADE AND SECONDED THE FOREGOING RESOLUTION IS HEREBY ADOPTED.

ATTEST:



Municipal Manager

HAMPTON TOWNSHIP



Carolynn R. Johnson, Vice-President
Hampton Township Council

Exhibit A

COUNTY OF ALLEGHENY



DEPARTMENT OF PUBLIC WORKS DRAWINGS AUTHORIZING ACQUISITION OF RIGHT-OF-WAY FOR T-373 (NAYLOR AVENUE)

HORIZONTAL SCALE
0 10 20 FEET

FROM STA. 51+32.00 TO STA. 52+04.00 LENGTH 72.00 FT. 0.014 MI.

THIS PLAN PREPARED PURSUANT TO SECTION 20036 OF THE ADMINISTRATIVE CODE, AS AMENDED, 702 P. S., AND PURSUANT TO THE SECOND CLASS COUNTY CODE, ACT OF JULY 29, 1953, P. S. 173, AS AMENDED, AND PURSUANT TO THE ALLEGHENY COUNTY HOME RULE CHARTER LAW AND ALLEGHENY COUNTY ADMINISTRATIVE CODE.

DESIGNATION
HIGHWAY CLASSIFICATION - RURAL LOCAL ROAD CURRENT A. D. T. - N/A
DESIGN / POSTED SPEED - XX MPH. (LANES) -
PAVEMENT WIDTH - XX' (X-X' LANES) -
SHOULDER WIDTH - X'

DISTRICT	COUNTY	CITY	TOWNSHIP	ROUTE	SECTION	TOTAL SHEETS
11-0	ALLEGHENY		HAMPTON			4

T-373 (NAYLOR AVENUE)

<p>ADOPTED</p> <p>ALLEGHENY COUNTY DEPARTMENT OF PUBLIC WORKS</p> <p>PROJECT MANAGER <i>Richard C. Cottrick</i> 1/24/19</p> <p>CHIEF BRIDGE ENGINEER <i>AW</i> 2/1/19</p> <p>DEPUTY DIRECTOR ENGINEERING <i>Stephen K. Verley</i> 2/4/19</p>	<p>ADOPTED</p> <p>BY THE COUNTY EXECUTIVE THROUGH THE MANAGER OF ALLEGHENY COUNTY, THIS PROJECT WAS AUTHORIZED BY RESOLUTION NO. 114 OF 2019.</p> <p>ON _____ EXECUTIVE ACTION NO. _____</p> <p>WILLIAM D. MCKAIN, COUNTY MANAGER</p>
<p>ADOPTED</p> <p>HAMPTON TOWNSHIP ACCORDING TO THE ADMINISTRATIVE CODE, AS AMENDED, 702 P. S., AND PURSUANT TO THE SECOND CLASS COUNTY CODE, ACT OF JULY 29, 1953, P. S. 173, AS AMENDED, AND PURSUANT TO THE ALLEGHENY COUNTY HOME RULE CHARTER LAW AND ALLEGHENY COUNTY ADMINISTRATIVE CODE.</p> <p>TOWNSHIP MANAGER _____ DATE _____</p>	<p>ADOPTED</p> <p>BY THE COUNTY EXECUTIVE THROUGH THE MANAGER OF ALLEGHENY COUNTY, THIS PROJECT WAS AUTHORIZED BY RESOLUTION NO. 114 OF 2019.</p> <p>ON _____ EXECUTIVE ACTION NO. _____</p> <p>WILLIAM D. MCKAIN, COUNTY MANAGER</p>

<p>ADOPTED</p> <p>RESOLUTION NUMBER _____ DATE _____</p> <p>PREPARED BY TIP-STRONG DESIGN & DEVELOPMENT 9 EAST MAIN STREET CARLETON, PA 15006</p> <p>REGISTERED PROFESSIONAL ENGINEER DATE: 11/14/2019</p>	<p>ADOPTED</p> <p>RESOLUTION NUMBER _____ DATE _____</p> <p>PREPARED BY TIP-STRONG DESIGN & DEVELOPMENT 9 EAST MAIN STREET CARLETON, PA 15006</p> <p>REGISTERED PROFESSIONAL ENGINEER DATE: 11/14/2019</p>
---	---

COMMONWEALTH OF PENNSYLVANIA
COUNTY OF ALLEGHENY

ON THIS _____ DAY OF _____, 2019,
I, _____, UNDERSTANDING OFFICER, PERSONALLY
APPEARED WILLIAM D. MCKAIN, KNOWN
TO BE THE PERSON WHOSE NAME IS
SUGGESTED TO THE ATTACHED PLAN,
DATED _____ AND ACKNOWLEDGED THAT
HE IS DULY AUTHORIZED TO ACT AS
MANAGER OF THE TOWNSHIP OF _____
FOR THE PURPOSES THEREIN CONTAINED.

IN WITNESS WHEREOF, I HERETO SET MY
HAND AND OFFICIAL SEAL.

NOTARY PUBLIC

RECORDED IN THE OFFICE FOR THE
DEPARTMENT OF REAL ESTATE IN
ALLEGHENY COUNTY, PA.

IN _____ BOOK _____ PAGE _____

WITNESS MY HAND AND SEAL OF OFFICE

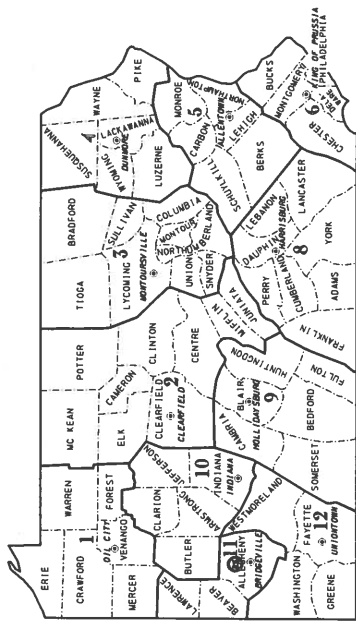
County of Allegheny
Pittsburgh, Pennsylvania
Department of Public Works
RIGHT-OF-WAY DRAWINGS
FOR ELIMINATION
OF
GOURDHEAD RUN
STRUCTURE NO. 1
T-373 (NAYLOR AVENUE)

HAMPTON TOWNSHIP
COUNTY PROJECT NO. AA00-2019B
DES. BY: ECC DR. BY: WBP CH. BY: TOD
DATE: 01/27/19 SCALE: AS NOTED SHEET: 1 OF 4 26176-RW

Exhibit A

LIST OF PROPERTY OWNERS

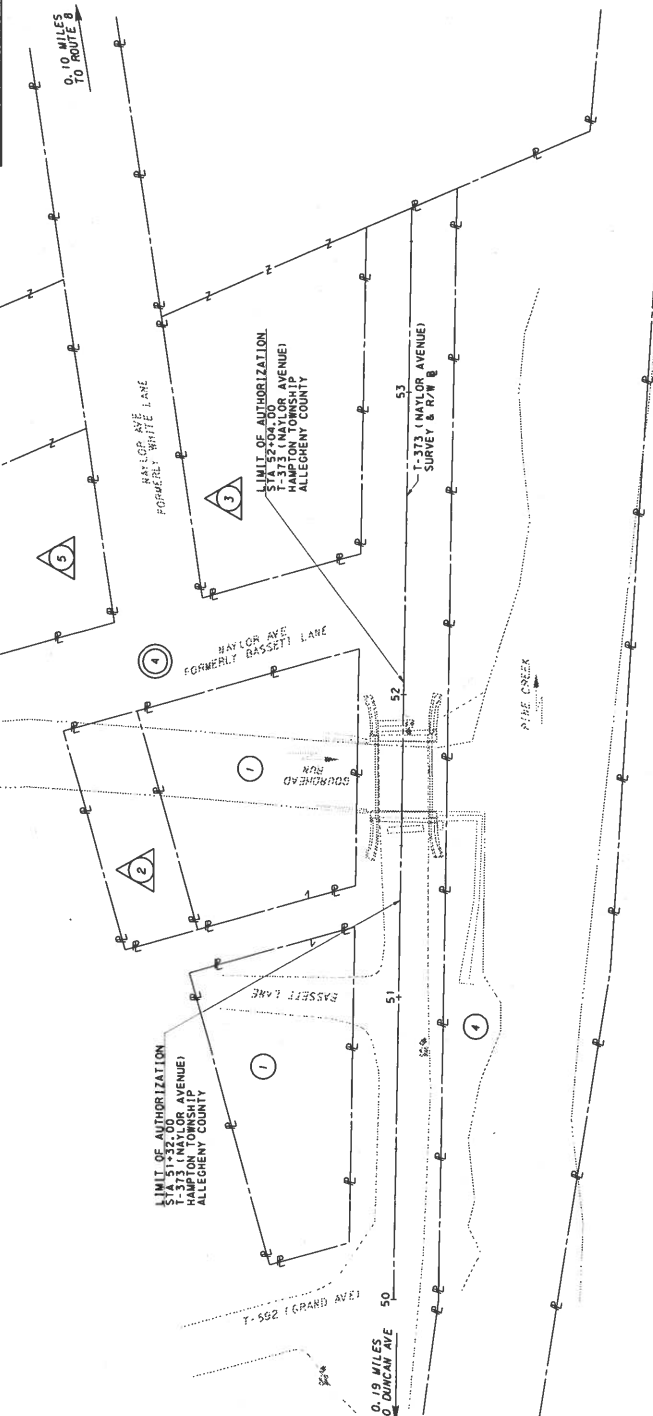
- ① PAULINA B. HART
616-B-283 & 616-B-289
- ② THE TOWNSHIP OF HAMPTON
616-B-281
- ③ THE TOWNSHIP OF HAMPTON, A PENNSYLVANIA
HOME-RULE MUNICIPALITY
616-B-280 & 616-B-284
- ④ CHARLES E. WOOD AND W.E. HARMON
CLIFFORD B. HARMON
UNDIVIDED 1/3 PART
NO TAX ID#
- ⑤ THE TOWNSHIP OF HAMPTON, A PENNSYLVANIA
HOME-RULE MUNICIPALITY
616-B-282, 616-B-285 & 616-B-229



11 DISTRICT OFFICE
PROJECT LOCATION



0.10 MILES
TO ROUTE 8



0.19 MILES
TO DUNCAN AVE

SCALE
0 20 40 FEET

- LEGEND**
- PLAN
 - PARCEL IDENTIFICATION NUMBER
 - △ PARCEL IDENTIFICATION NUMBER - NO TAX

TABULATION OF SEGMENT EQUALITIES
N/A

INDEX OF DRAWINGS	
DESCRIPTION	SHEET NO.
TITLE SHEET	1
INDEX SHEET	2
LOCATION MAP/GENERAL NOTES	3
PLAN	4

County of Allegheny
Pittsburgh, Pennsylvania
Department of Public Works

RIGHT-OF-WAY DRAWINGS
GOURDHEAD RUN
STRUCTURE NO. 1 (GH01)

INDEX
T-373 (NAYLOR AVE)
A400-2019B

DES. BY: TOD	DR. BY: TOD	CH. BY: YMF	SHEET: 2 OF 4
DATE: 01/03/2019	SCALE: AS NOTED	PROJECT LOCATION: 26176-RW	

REVISIONS



Exhibit A

RIGHT-OF-WAY CLAIM INFORMATION
 COUNTY OF ALLEGHENY - DEPARTMENT OF PUBLIC WORKS
 HAMPTON TOWNSHIP

STREET NAME: T-373 (NAYLOR AVE.)
 PARCEL NO.: 4
 SHEET NO.: 4
 CLAIM NO.: HAMPTON TOWNSHIP

PROPERTY OWNER(S): PAULINA B. HARDT, HUSBAND AND WIFE
 GRANTOR(S): ALLEGHENY COUNTY, HUSBAND AND WIFE

AREAS	ACRES/SF	REQUIRED AREA
DEED BOOK	8811	3150
PAGE OF DEED	34	TEMP CONSTR ESMT
DATE OF RECORD	02/22/1933	5150
CONSIDERATION	\$1,000.00	1150
TAX STAMPS	51,000.00	3150
BLOCK AND LOT	616-B-289	RESIDUE LT
		RESIDUE RT

RIGHT-OF-WAY CLAIM INFORMATION
 COUNTY OF ALLEGHENY - DEPARTMENT OF PUBLIC WORKS
 HAMPTON TOWNSHIP

STREET NAME: T-373 (NAYLOR AVE.)
 PARCEL NO.: 4
 SHEET NO.: 4
 CLAIM NO.: HAMPTON TOWNSHIP

PROPERTY OWNER(S): PAULINA B. HARDT, HUSBAND AND WIFE
 GRANTOR(S): ALLEGHENY COUNTY, HUSBAND AND WIFE

AREAS	ACRES/SF	REQUIRED AREA
DEED BOOK	8811	3150
PAGE OF DEED	34	TEMP CONSTR ESMT
DATE OF RECORD	02/22/1933	5150
CONSIDERATION	\$1,000.00	1150
TAX STAMPS	51,000.00	3150
BLOCK AND LOT	616-B-289	RESIDUE LT
		RESIDUE RT

RIGHT-OF-WAY CLAIM INFORMATION
 COUNTY OF ALLEGHENY - DEPARTMENT OF PUBLIC WORKS
 HAMPTON TOWNSHIP

STREET NAME: T-373 (NAYLOR AVE.)
 PARCEL NO.: 4
 SHEET NO.: 4
 CLAIM NO.: HAMPTON TOWNSHIP

PROPERTY OWNER(S): PAULINA B. HARDT, HUSBAND AND WIFE
 GRANTOR(S): ALLEGHENY COUNTY, HUSBAND AND WIFE

AREAS	ACRES/SF	REQUIRED AREA
DEED BOOK	8811	3150
PAGE OF DEED	34	TEMP CONSTR ESMT
DATE OF RECORD	02/22/1933	5150
CONSIDERATION	\$1,000.00	1150
TAX STAMPS	51,000.00	3150
BLOCK AND LOT	616-B-289	RESIDUE LT
		RESIDUE RT

RIGHT-OF-WAY CLAIM INFORMATION
 COUNTY OF ALLEGHENY - DEPARTMENT OF PUBLIC WORKS
 HAMPTON TOWNSHIP

STREET NAME: T-373 (NAYLOR AVE.)
 PARCEL NO.: 4
 SHEET NO.: 4
 CLAIM NO.: HAMPTON TOWNSHIP

PROPERTY OWNER(S): PAULINA B. HARDT, HUSBAND AND WIFE
 GRANTOR(S): ALLEGHENY COUNTY, HUSBAND AND WIFE

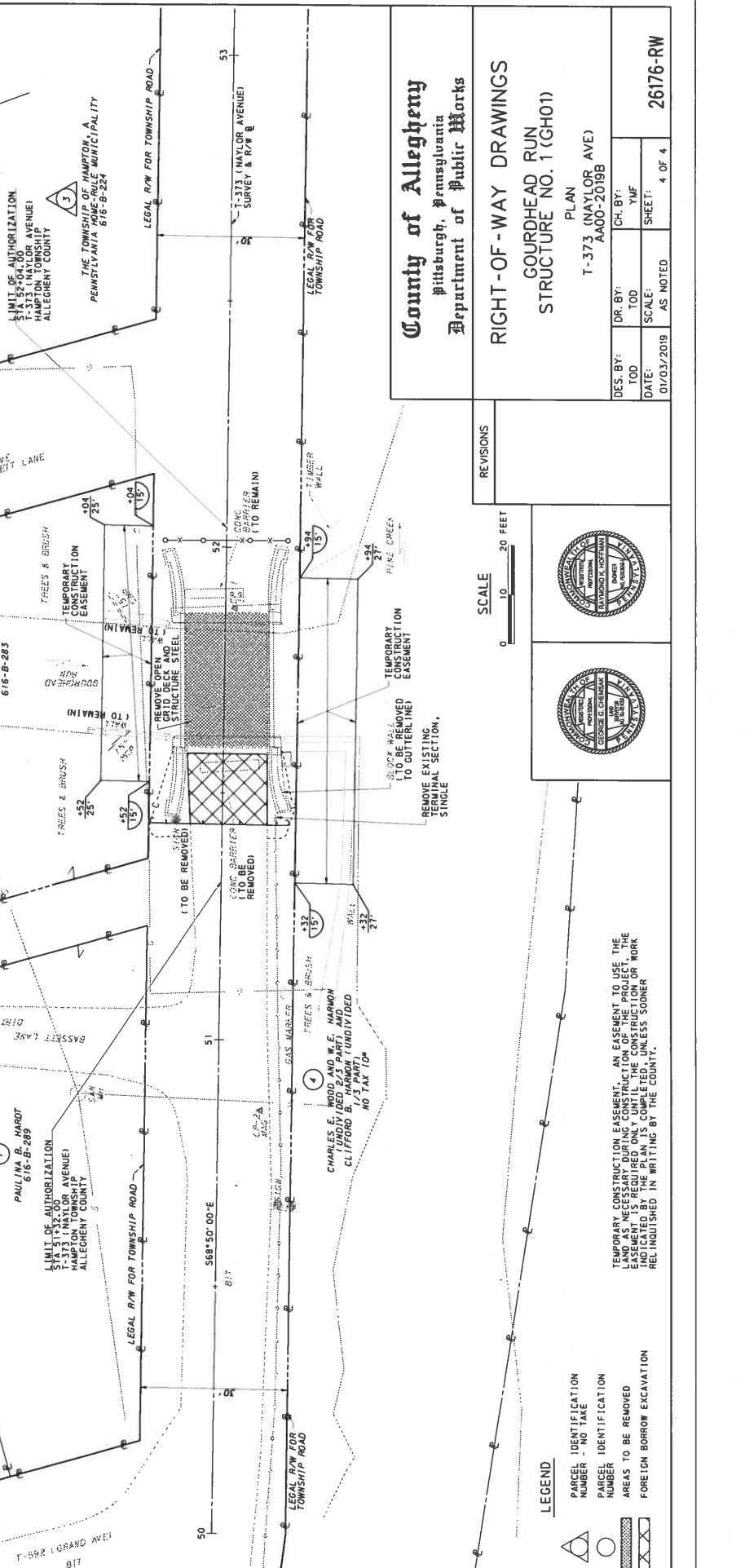
AREAS	ACRES/SF	REQUIRED AREA
DEED BOOK	8811	3150
PAGE OF DEED	34	TEMP CONSTR ESMT
DATE OF RECORD	02/22/1933	5150
CONSIDERATION	\$1,000.00	1150
TAX STAMPS	51,000.00	3150
BLOCK AND LOT	616-B-289	RESIDUE LT
		RESIDUE RT

PRIVATE PROPERTY LINES ARE PLOTTED FROM THE DEED OF RECORD, RECORDED SUBDIVISION OR LOT PLANS SHOWING EXISTING TOPOGRAPHICAL FEATURES AND LIMITED FIELD DATA. PRIVATE PROPERTY LINES WERE NOT SURVEYED BY THE PROFESSIONAL LAND SURVEYOR RESPONSIBLE FOR THE PROJECT.

THIS PROPERTY PLOT PLAN IS NOT TO BE SUBSTITUTED FOR A BOUNDARY SURVEY.

PRIVATE PROPERTY LINES ARE PLOTTED FROM THE DEED OF RECORD, RECORDED SUBDIVISION OR LOT PLANS SHOWING EXISTING TOPOGRAPHICAL FEATURES AND LIMITED FIELD DATA. PRIVATE PROPERTY LINES WERE NOT SURVEYED BY THE PROFESSIONAL LAND SURVEYOR RESPONSIBLE FOR THE PROJECT.

THIS PROPERTY PLOT PLAN IS NOT TO BE SUBSTITUTED FOR A BOUNDARY SURVEY.



County of Allegheny
 Pittsburgh, Pennsylvania
 Department of Public Works

RIGHT-OF-WAY DRAWINGS
 GOURDHEAD RUN
 STRUCTURE NO. 1 (GH01)

PLAN
 T-373 (NAYLOR AVE.)
 AAOO-2019B

DES. BY: DR. BT: CH. BT: 4 OF 4
 TOOD: YMF
 DATE: 01/03/2019 SCALE: AS NOTED SHEET: 4 OF 4

REVISIONS

SCALE
 0 10 20 FEET

LEGEND

- PARCEL IDENTIFICATION NUMBER - NO TAKE
- PARCEL IDENTIFICATION NUMBER
- AREAS TO BE REMOVED
- FOREIGN BORROW EXCAVATION

TEMPORARY CONSTRUCTION EASEMENT. AN EASEMENT TO USE THE LAND AS NECESSARY DURING CONSTRUCTION OF THE PROJECT. THE EASEMENT IS REQUIRED ONLY UNTIL THE CONSTRUCTION OR WORK IS COMPLETED AND IS RELINQUISHED UNLESS SOONER RELINQUISHED IN WRITING BY THE COUNTY.

REVISIONS

SCALE
 0 10 20 FEET

LEGEND

- PARCEL IDENTIFICATION NUMBER - NO TAKE
- PARCEL IDENTIFICATION NUMBER
- AREAS TO BE REMOVED
- FOREIGN BORROW EXCAVATION

TEMPORARY CONSTRUCTION EASEMENT. AN EASEMENT TO USE THE LAND AS NECESSARY DURING CONSTRUCTION OF THE PROJECT. THE EASEMENT IS REQUIRED ONLY UNTIL THE CONSTRUCTION OR WORK IS COMPLETED AND IS RELINQUISHED UNLESS SOONER RELINQUISHED IN WRITING BY THE COUNTY.